











Fishing Notice



GOLDEN  
TROUT  
WILDERNESS  
INYO  
National Forest






























































































































































































































































































































































































ENTERING  
SEQUOIA NATIONAL PARK

TRAIL CREST  
& JOHN MUIR TRAIL  
PETS AND FIREARMS  
PROHIBITED

U.S. DEPT. OF THE INTERIOR  
NATIONAL PARK SERVICE



ENTERING  
SEQUOIA NATIONAL PARK  
TRAIL CREST  
LIDIA HUR TRAIL  
PETE AND FRENCH  
PROHIBITED























← MT. WHITNEY 1.9  
WHITNEY PORTAL 8.7 →

← CRABTREE  
RANGER STATION 5.8

















MT. MUIR

Peak Name

14,012

Date Placed

By

PLEASE 2001

Peter Monte

Fill the old register before opening this one

8-17-01

Write sparingly-- only name, date, and remarks. Make the register last for year

Fill every page-- several entries per page

Leave this register here when full for future climbers to enjoy. 2/8/2001

GRAHAM BROWN, SIM GWILLIAM, JIM BISPHAM - THE BRITISH PEAKBAGGERS

8/14/01 FALK INTLADDER

7/31/1 Mt + Krauel (R) ~  
Hard  
ATTURASUA

8/29/2001 Tom Pellego  
Atlatunque

LOW TOP AUG 15, 1998

Clunked Whiskey

Mt. Louie

Mike Duff

Dm

7/02/01  
7:53 AM  
Vest Field







































































































S. GEOLOGICAL SURVEY  
FINE FOR DISTRICT  
ELEVATION  
FEET  
B.M.



U.S. COAST & GEODETIC SURVEY

BENCH MARK

1961

ELEVATION 54.50 FEET OR EQUIVALENT

FOR DISTILLING THIS BENCH MARK IS AN SEA LEVEL

BENCH MARK





COAST & GEODETIC SURVEY  
FEET SURVEY  
FOR DISTURBING THIS MARK  
SEA LEVEL MARK  
S.O. BENCH MARK  
ABOVE MEAN SEA LEVEL  
FINE OR IMPRISONMENT  
250



**NATIONAL PARK SERVICE  
U.S. DEPARTMENT OF THE INTERIOR**

---

**MOUNT WHITNEY ELEVATION 14,496.811 FT.  
JOHN MUIR TRAIL — HIGH SIERRA TRAIL  
SEPTEMBER 5, 1930**

---

**THIS TABLET MARKS THE CONSTRUCTION OF THE HIGHEST TRAIL  
IN THE UNITED STATES. BEGUN IN 1928. IT WAS COMPLETED IN 1930  
UNDER THE DIRECTION OF THE NATIONAL PARK SERVICE WORKING WITH  
THE UNITED STATES FOREST SERVICE.**

MY + EN





**NATIONAL PARK SERVICE  
U.S. DEPARTMENT OF THE INTERIOR**

---

**MOUNT WHITNEY ELEVATION 14,496.811 FT.  
JOHN MUIR TRAIL — HIGH SIERRA TRAIL  
SEPTEMBER 5, 1930**

---

**THIS TABLET MARKS THE CONSTRUCTION OF THE HIGHEST TRAIL  
IN THE UNITED STATES. BEGUN IN 1928. IT WAS COMPLETED IN 1930  
UNDER THE DIRECTION OF THE NATIONAL PARK SERVICE WORKING WITH  
THE UNITED STATES FOREST SERVICE.**

MY + IN





SE A

W. Wayne F. ...  
8-24-91

MARK D. C

SPENCER AND GARRET AND

ANGEL ALENA

(HIMSAH)

(DESTI

Destiny is not a



















# TRAIL CREST

13,600 FT.

INYO *National Forest*

NO FIRES ALLOWED  
PACK OUT YOUR TRASH






















































































JOHN  
MUIR  
WILDERNESS  
INYO  
National Forest

UAS